



2018  
FORT COLLINS INTERAGENCY  
DISPATCH CENTER  
ANNUAL REPORT

# NARRATIVE

*The first recorded fire in the zone was on the 2<sup>nd</sup> of February on private land in Larimer County caused by a tree on a powerline near Estes Park for @ .1 ac.*

*Throughout February human starts from target shooting occurred on the Pawnee NG burning over 800 acres, by the end of March nearly 1,000 acres of grassland had been burned during 7 fires.*

*Warm and dry conditions were a concern for most of the month of March which included 13 Red Flag Warnings. On the 10<sup>th</sup> of March, Clear Creek County reported a grass fire near forest. Several AC were requested including SEAT, LP, Heavy AT and Helicopter to suppress the Santa Fe fire @ just over 3 acres. These conditions continued throughout March and prompted fire restrictions and Severity resources coming to assist the Forest and Park. By the end of March the zone reported 27 fires for 36,934 acres burned, 95% of the total acreage for the year. The majority of that came from a single fire in Logan County that burned over 32,000 acres on the 6<sup>th</sup> of March.*

*The first Lightning fire was reported as a single tree near Livermore, CO on April 25<sup>th</sup>.*

*FTC hosted no Incident management teams this summer and Expanded Dispatch was not mobilized.*

*In July FTC implemented the COOP for a gas leak near the building. Even though this occurred during an IA on the forest with AC being flight followed and mobilized, minimal interruption was noticed in the field. Normal operations resumed later that day.*

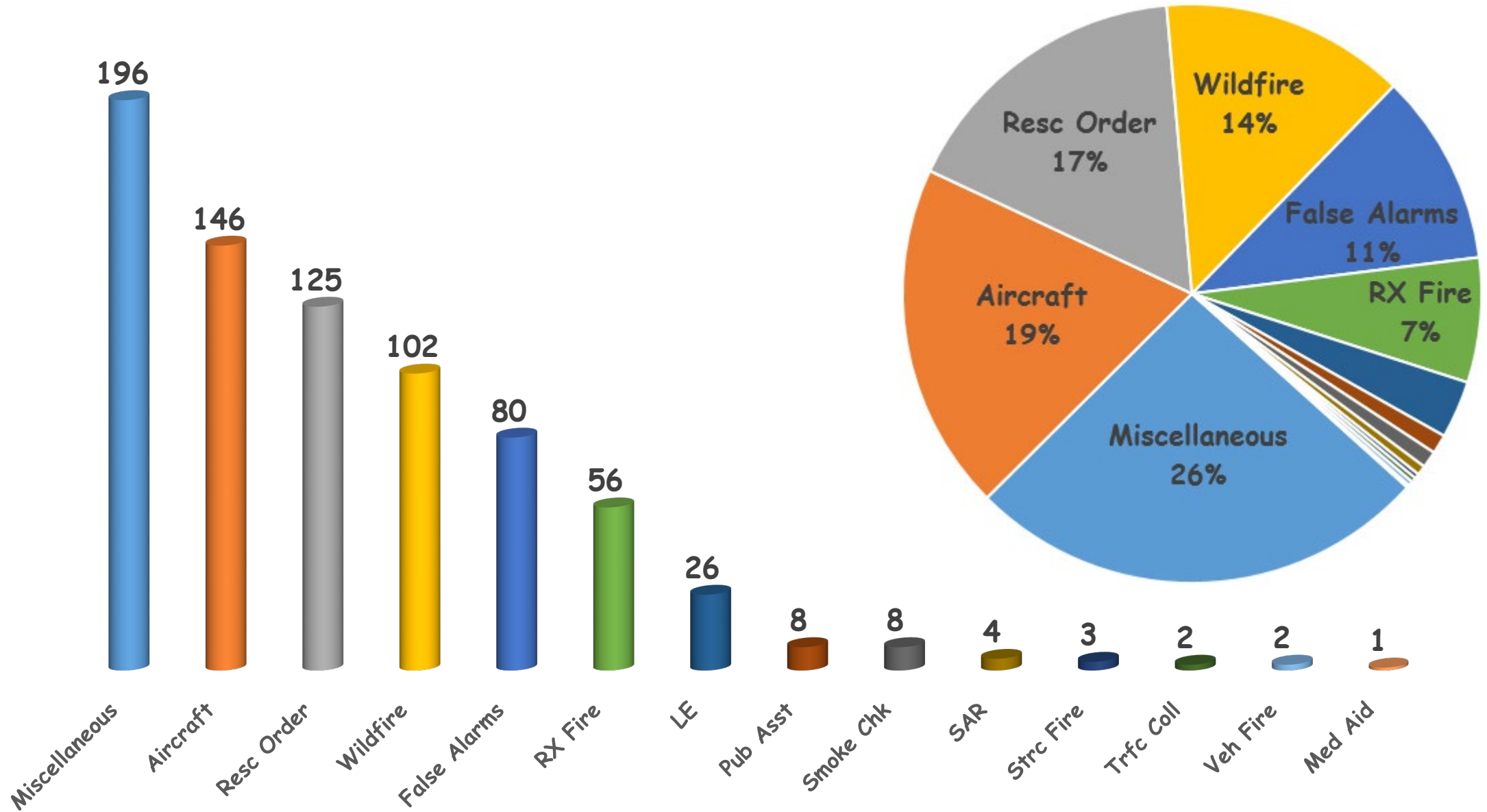
*RX fire operations were accomplished by most all units supported by FTC with no escapes reported.*

*FTC supported the RMCC and NICC during National PL5 mobilizing many area resources throughout the zone.*

*The last fire of the year was reported on December 21 on private land in Clear Creek County.*

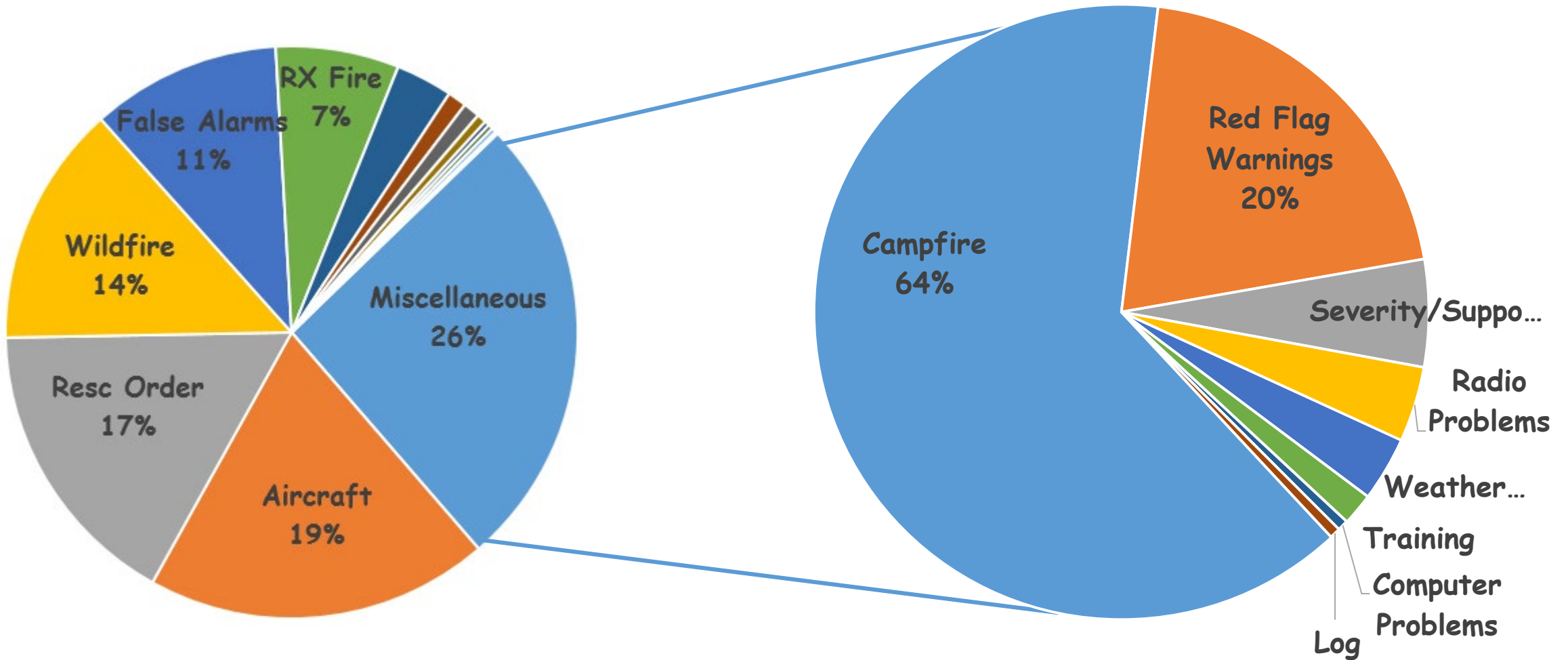
# 2018 FTC All Incidents by Type

Total 759

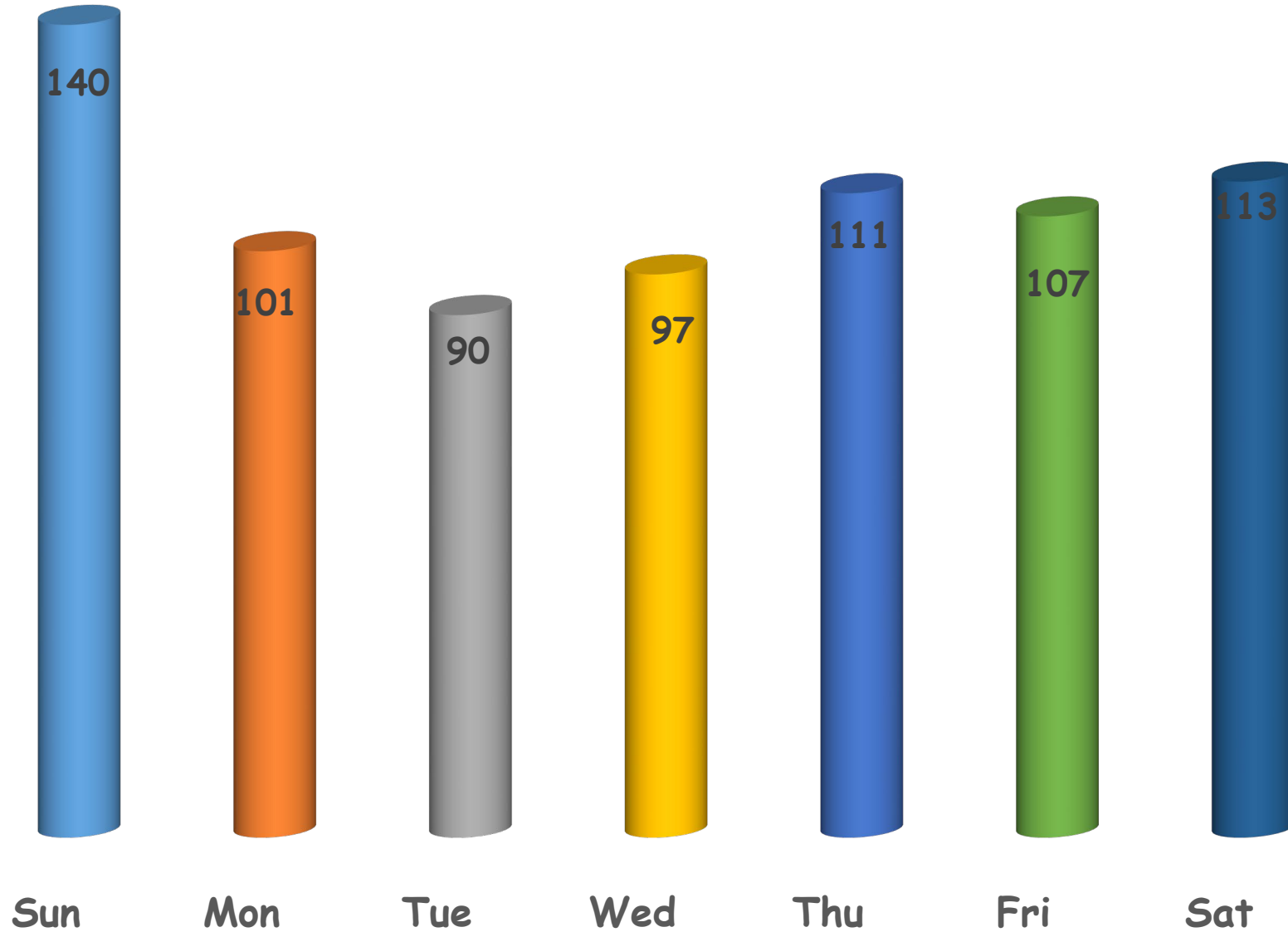


# Miscellaneous Incident breakdown

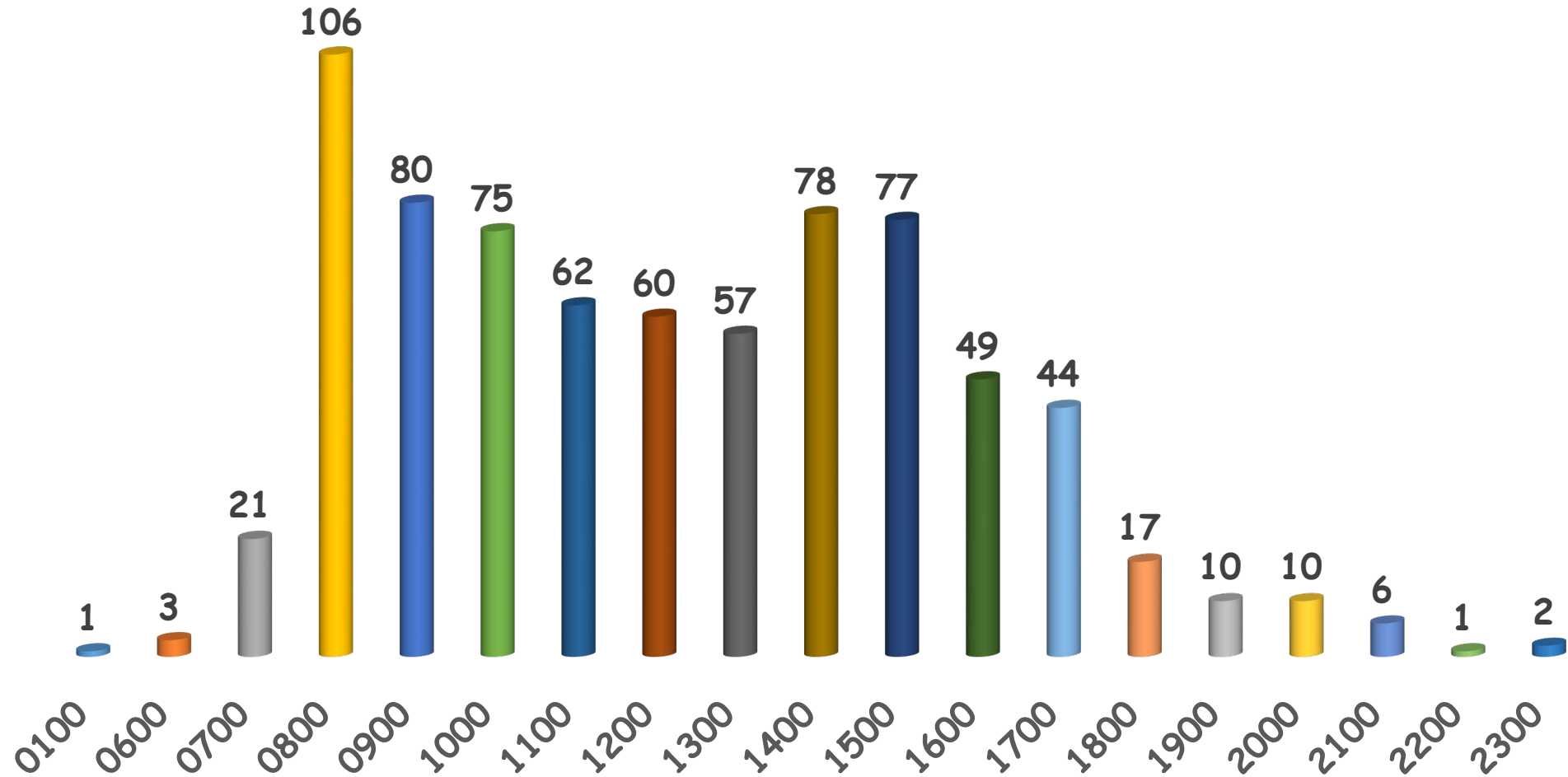
196 total



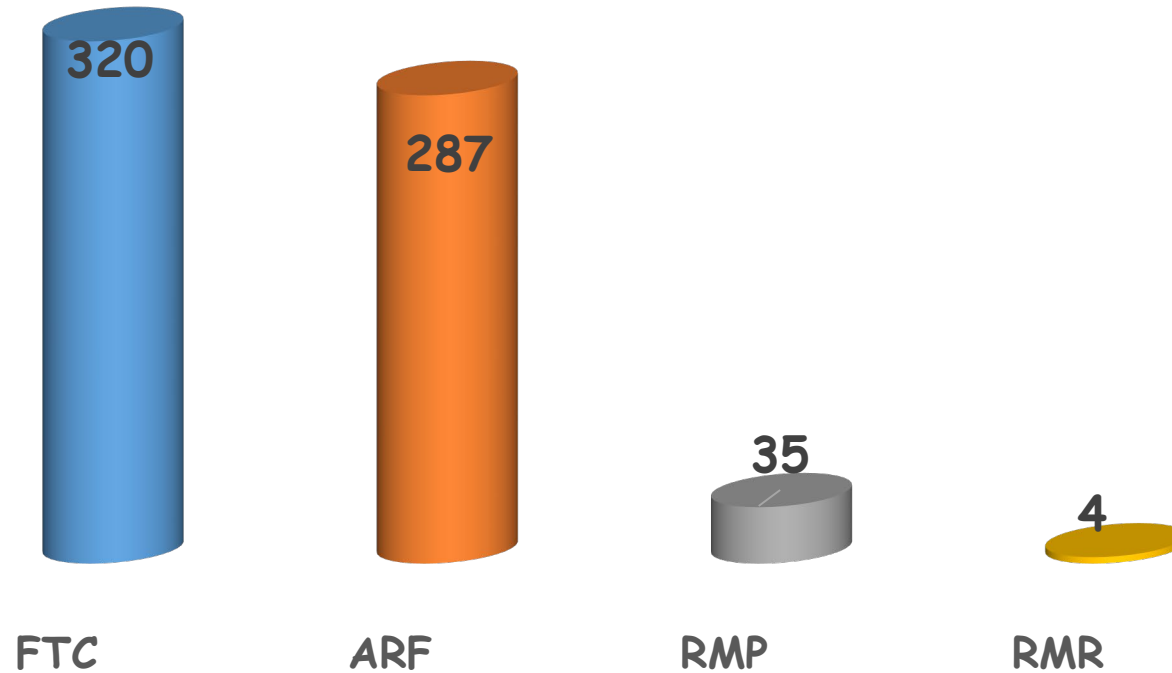
# # of All Incidents by Day of Week



# Total # of Incidents by Time of Day



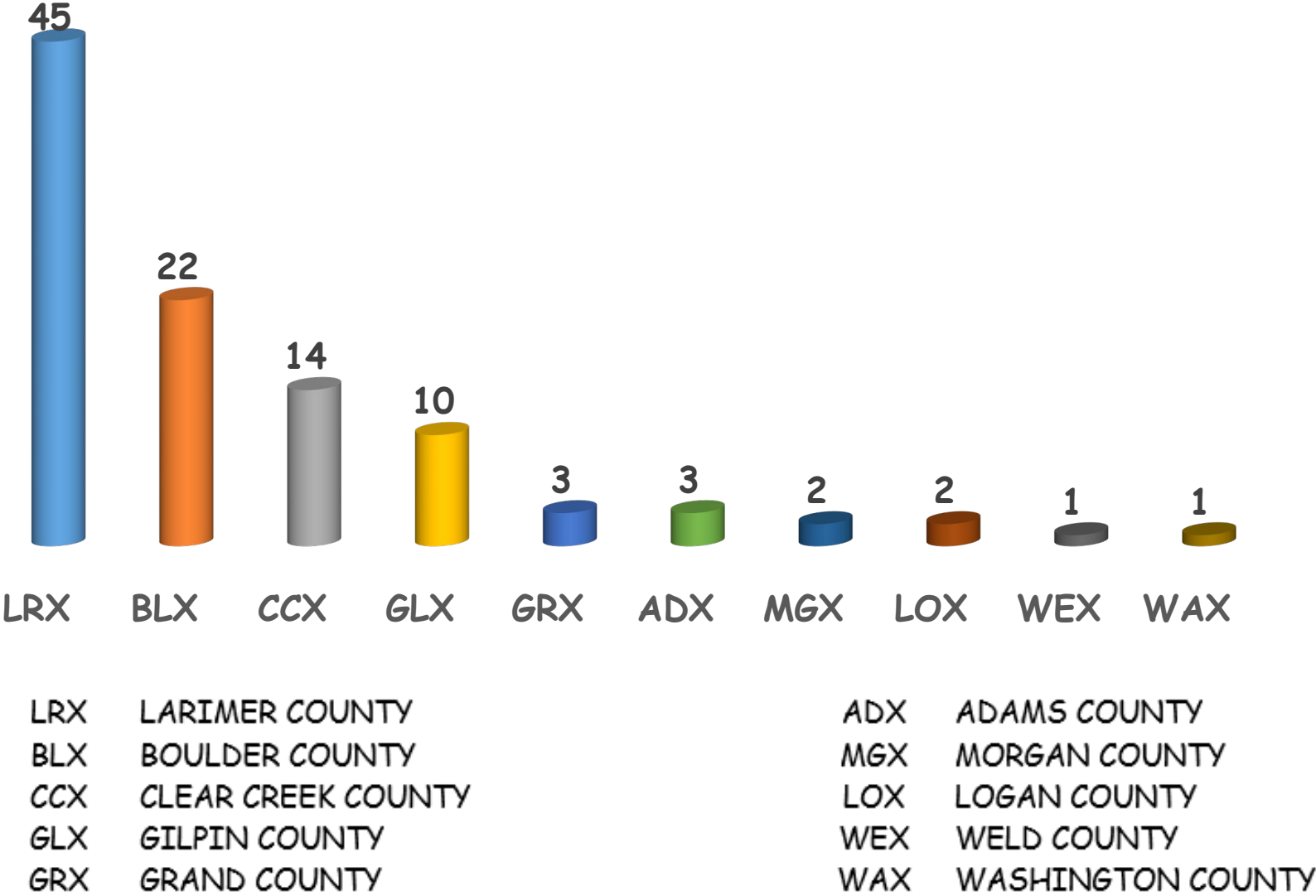
# Total # of Incidents By Federal Agency



FTC FORT COLLINS INTERAGENCY DISPATCH  
ARF ARAPAHO ROOSEVELT NF & PAWNEE NG

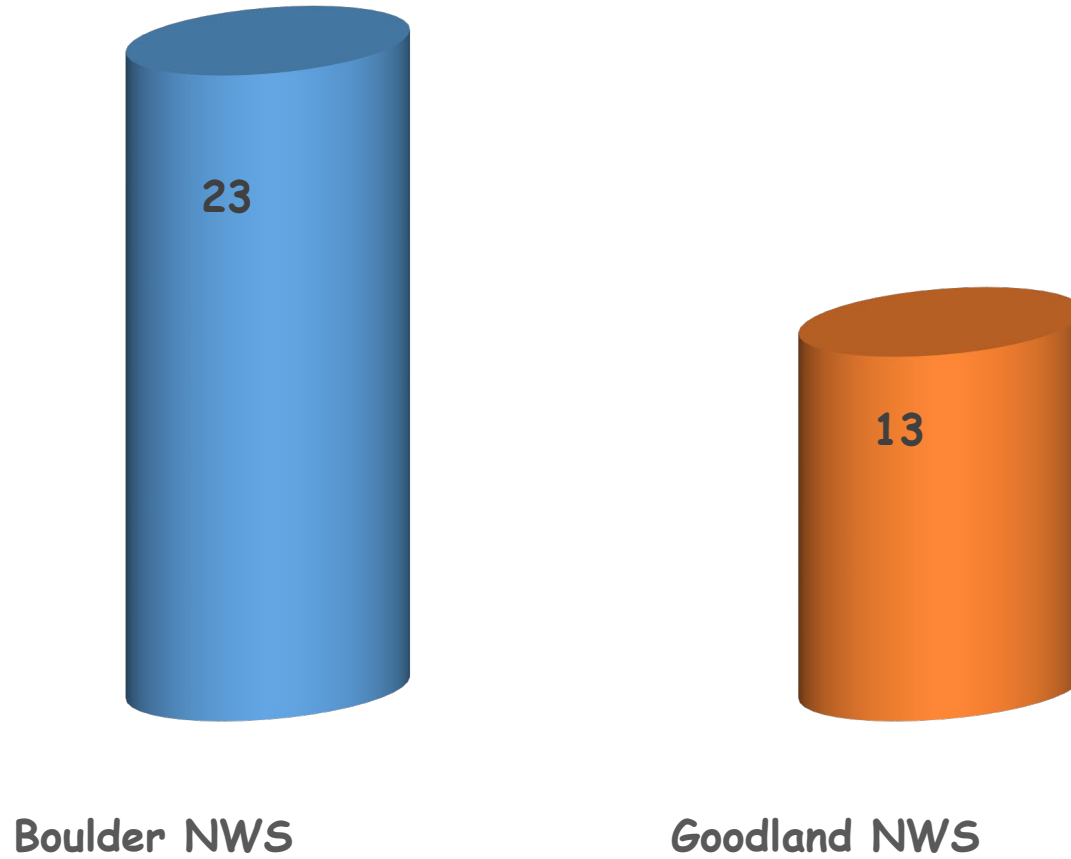
RMP ROCKY MOUNTAIN NP (NPS)  
RMR ROCKY MOUNTAIN ARSENAL (FWS)

# Total # of Incidents By County



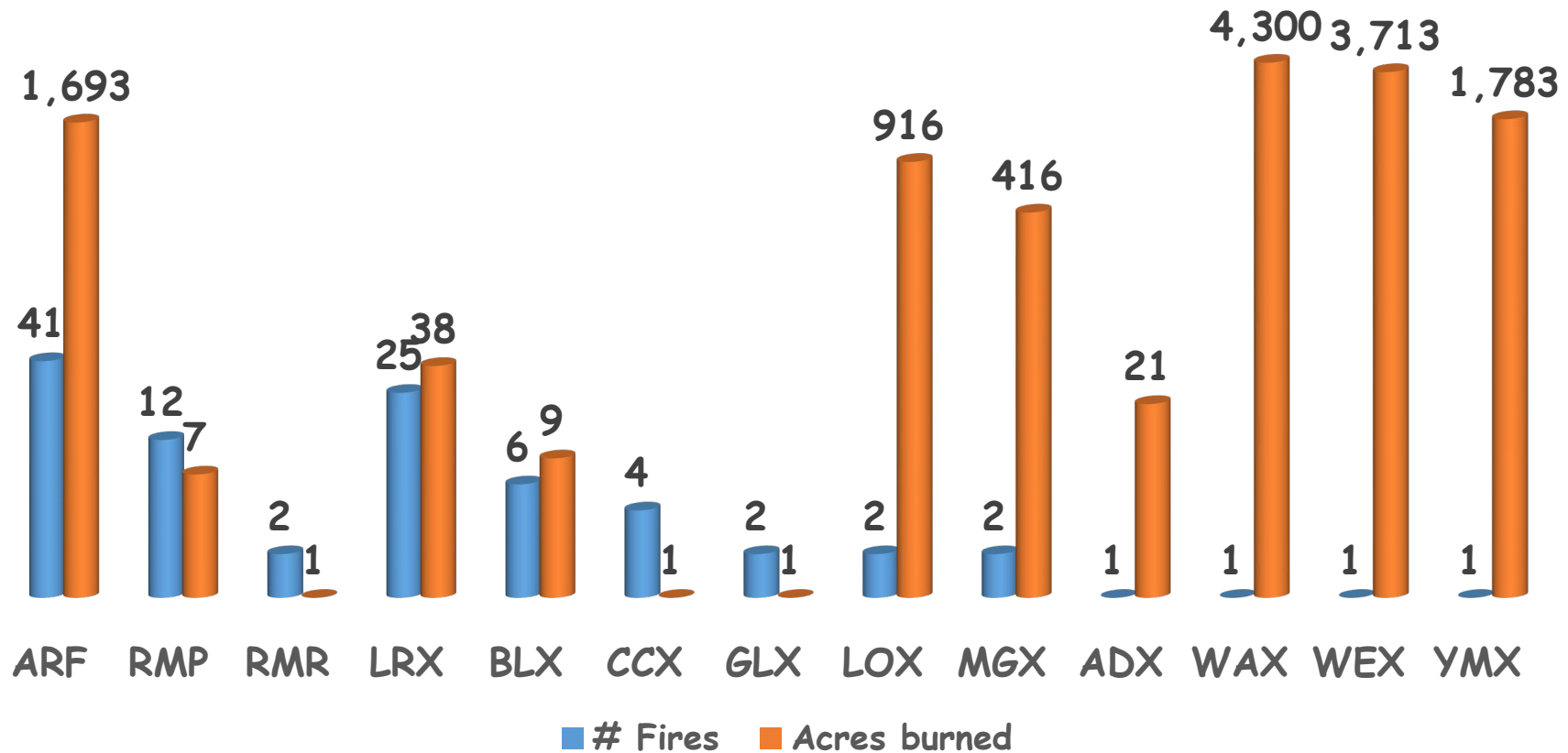


# Red Flag Warnings by NWS Office

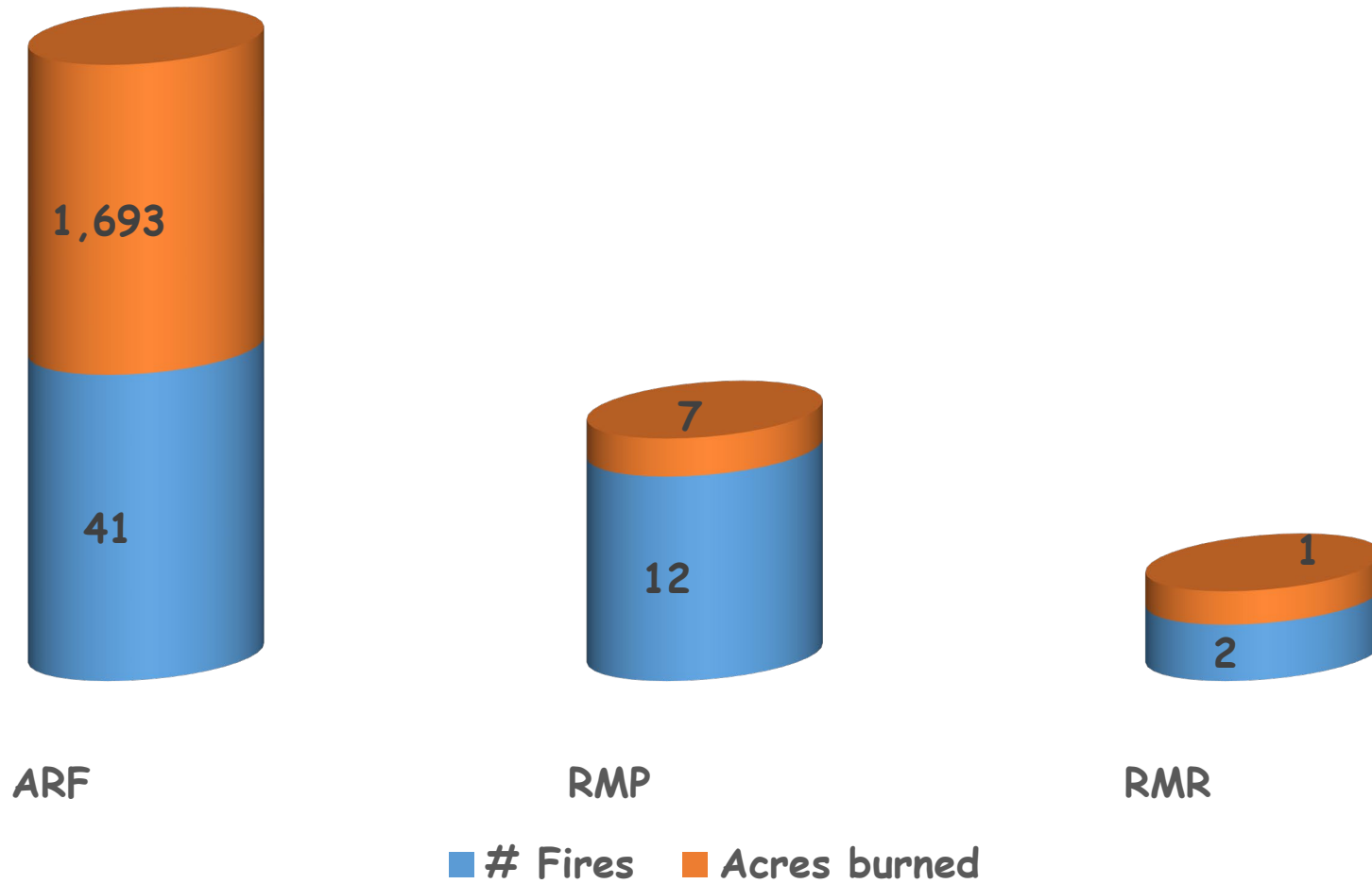


# 2018 FTC Zone Fire Totals

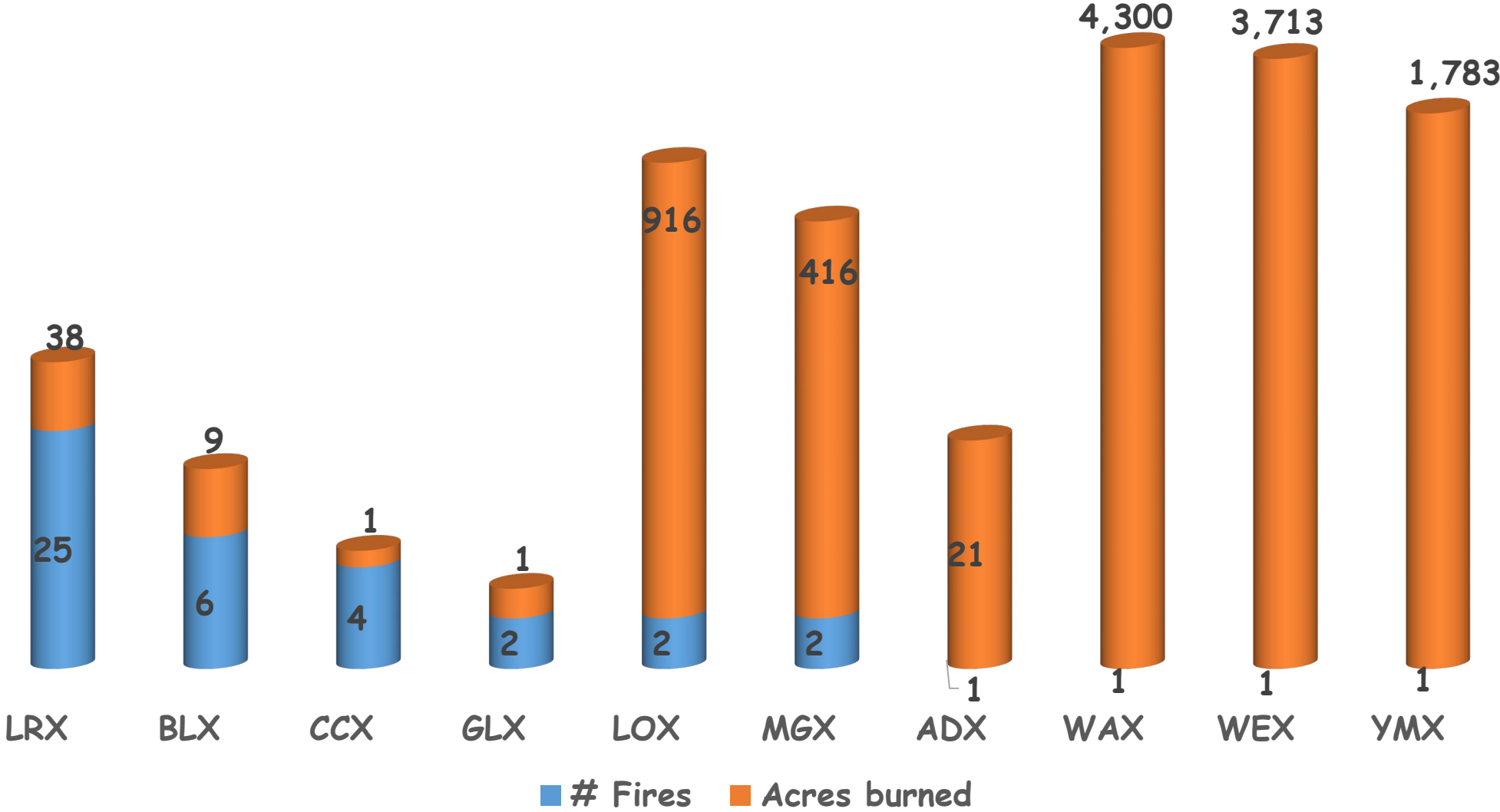
**100** Total Fires  
**12,899** Acres Burned



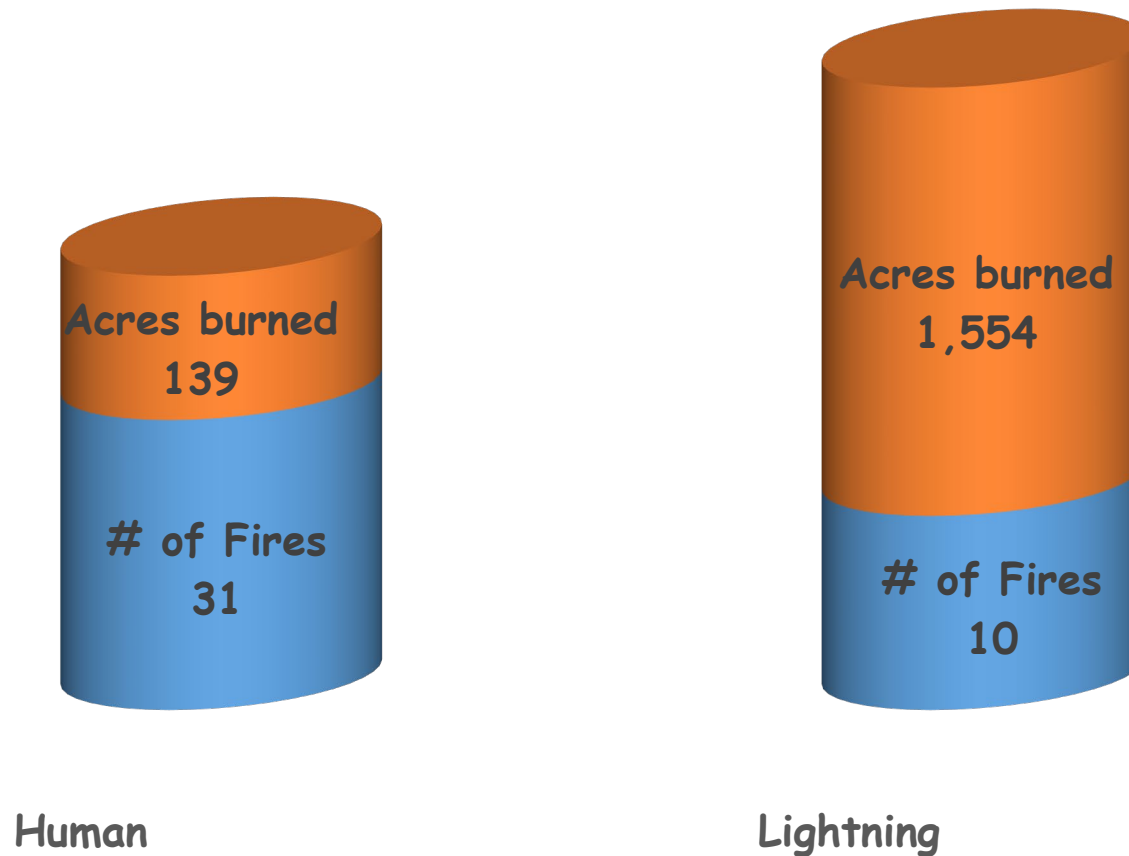
# # of Fires / Acres by Federal Unit



# Fires and Acres burned by County



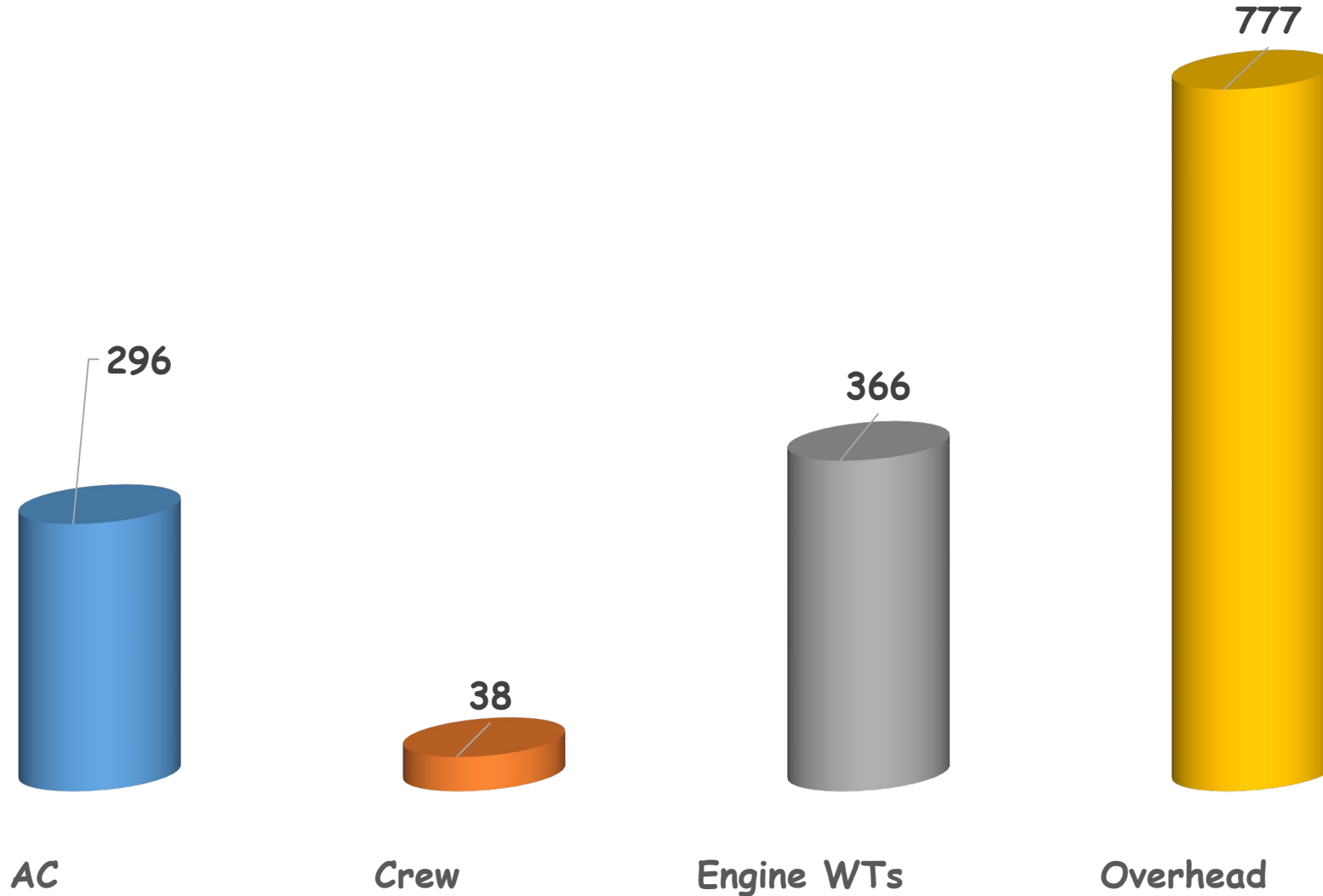
# # ARF Fires by Cause / Acres



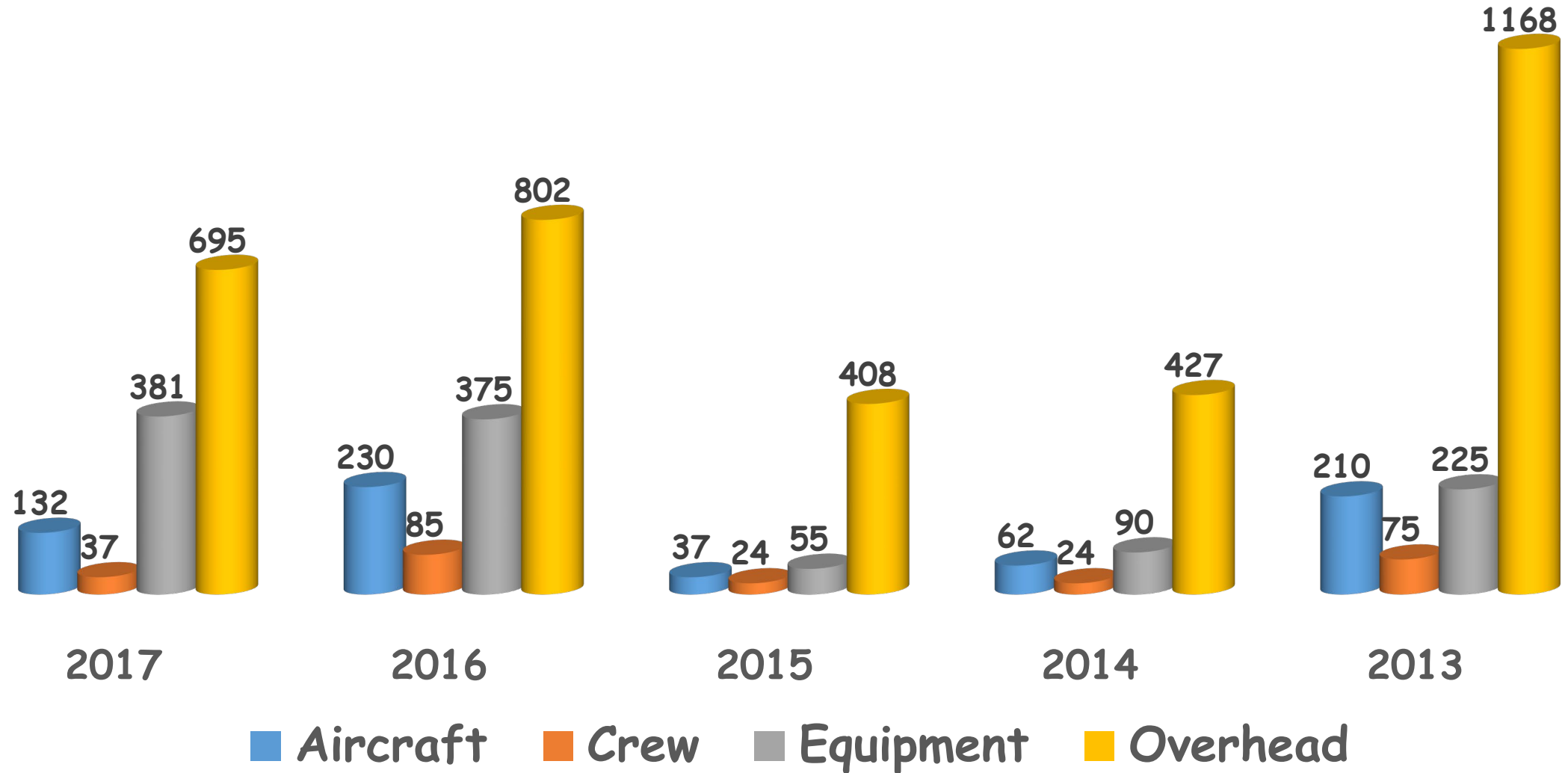
**2018  
RESOURCE  
ORDERS**

# Total # of requests by Catalog

Total 1,477

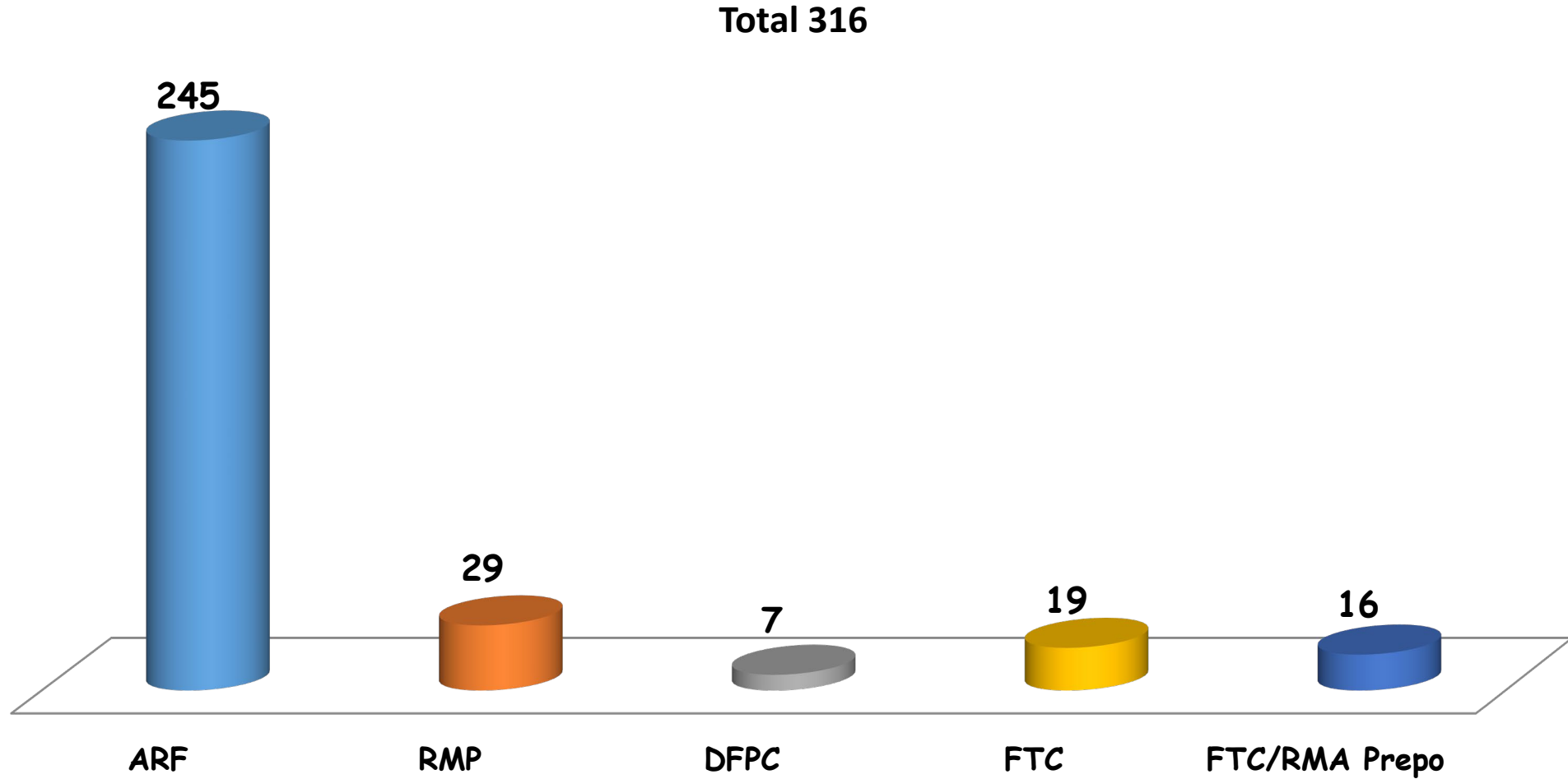


# 5 year Request Average

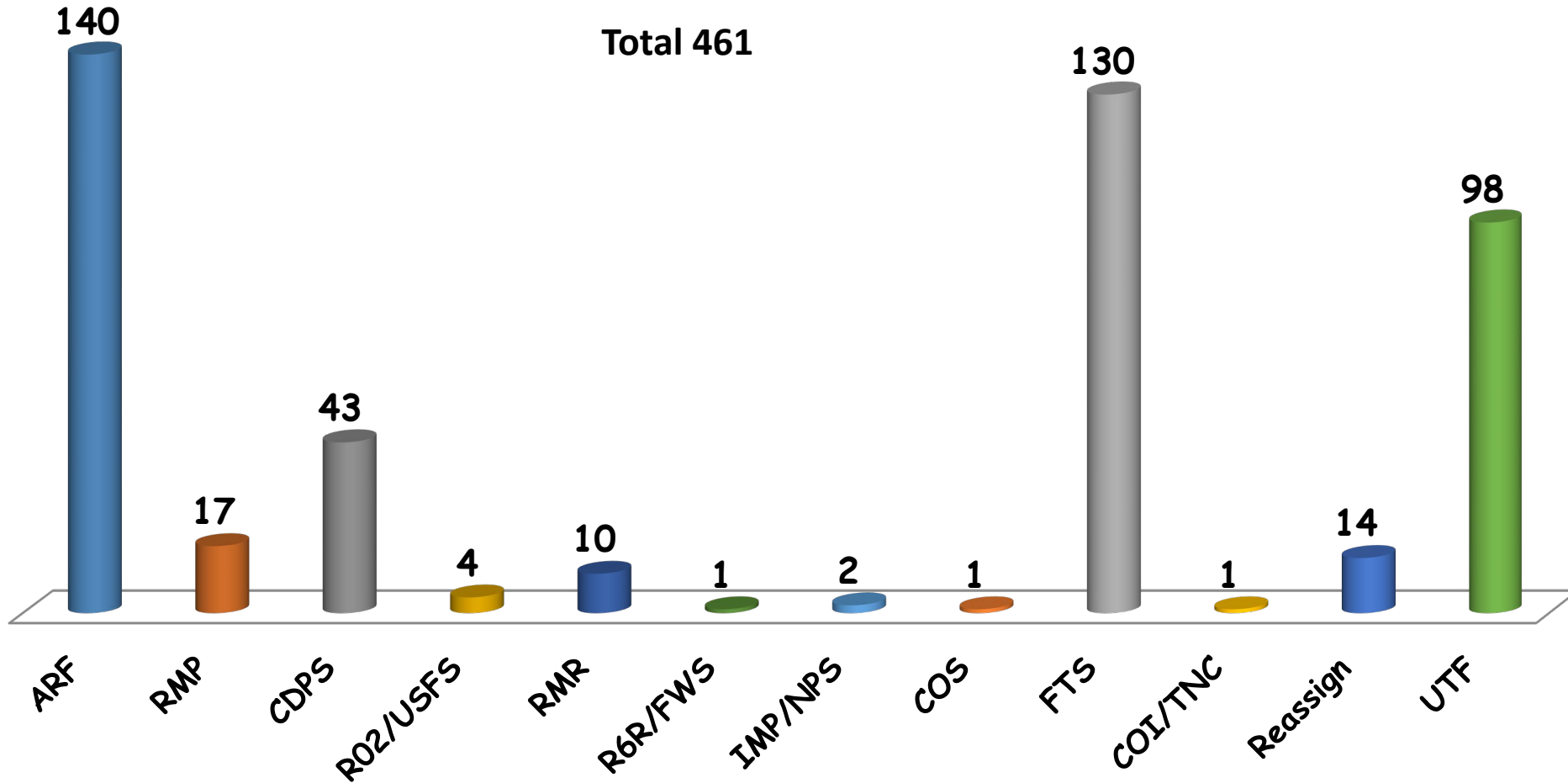




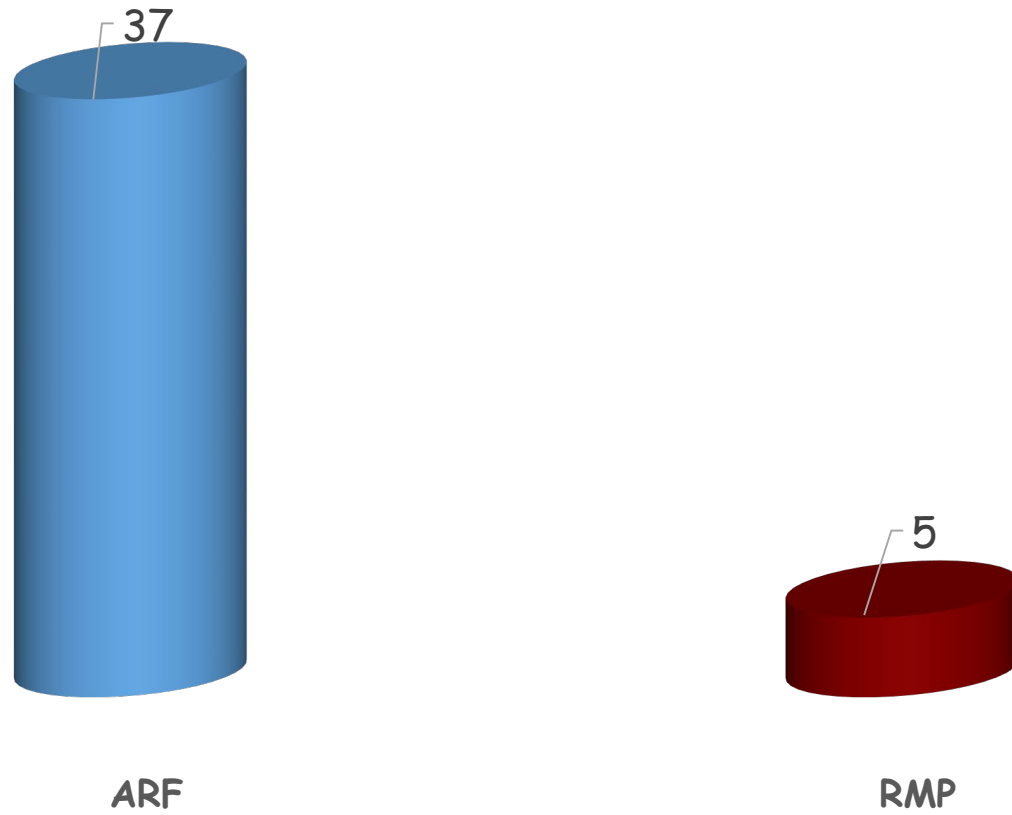
# Overhead Requests in Zone by Agency



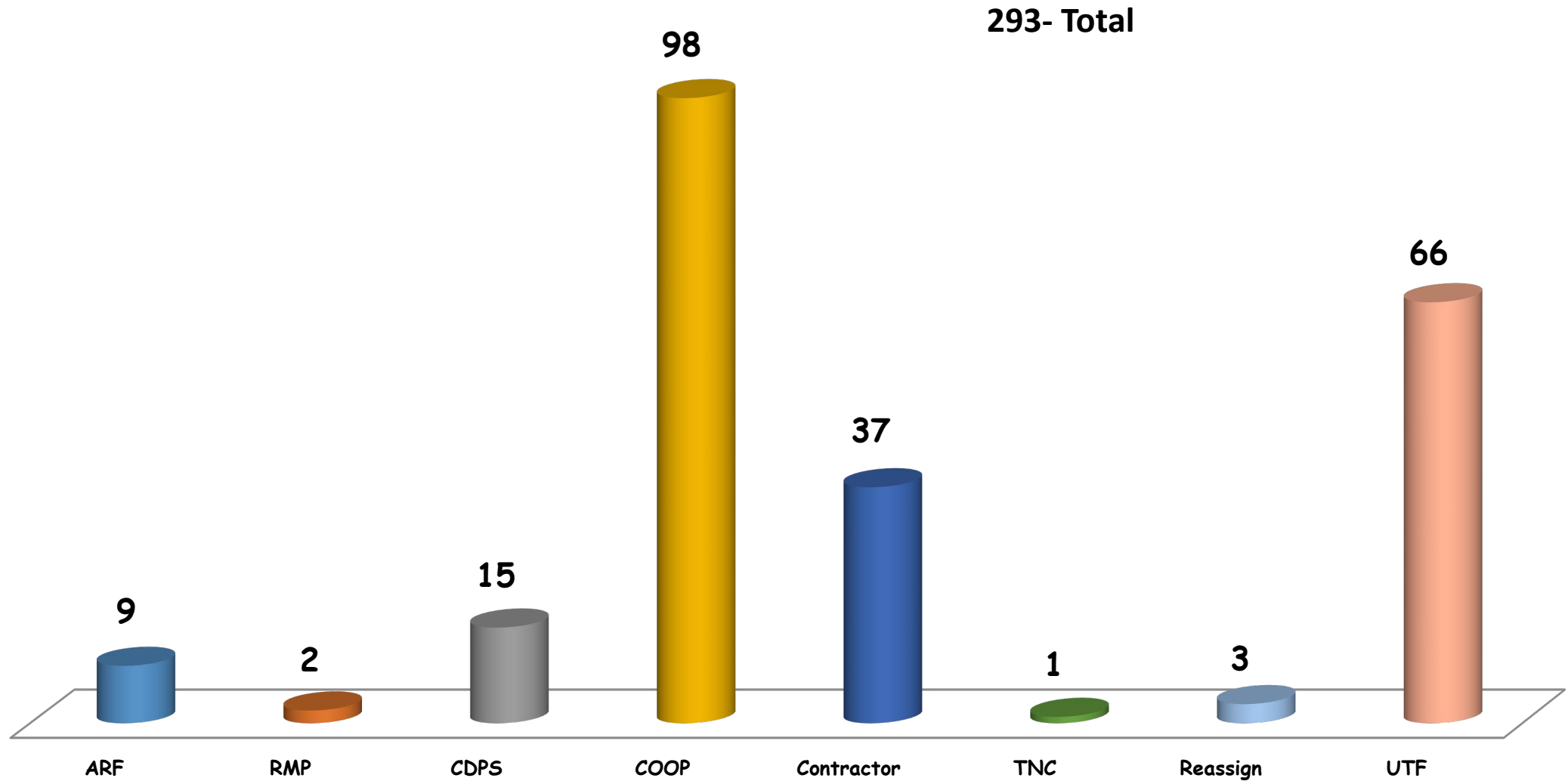
# Overhead Requests Out of Zone by Agency



# Engine/WT Requests in Zone by Agency

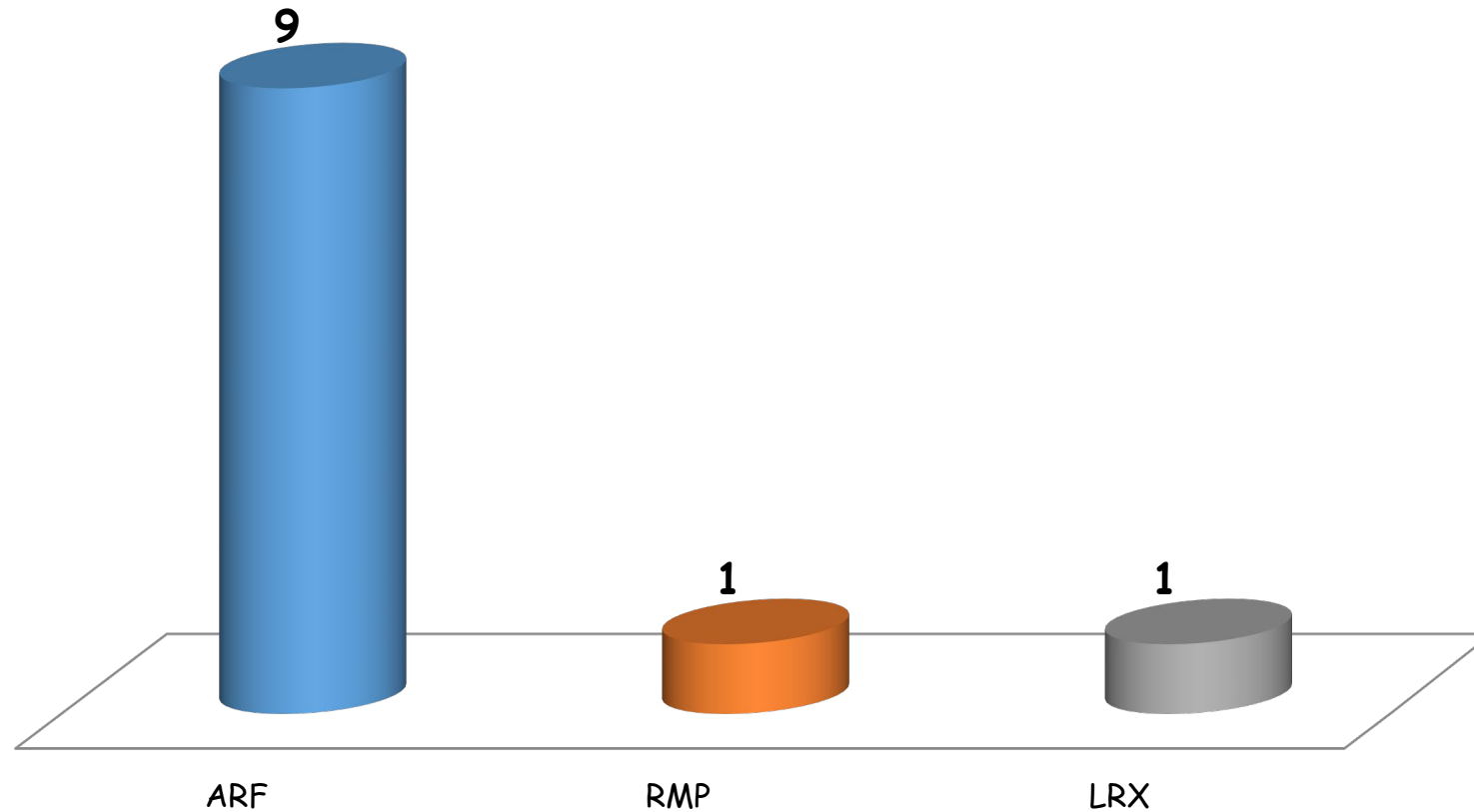


# Engine/WT Requests Out of Zone by Agency

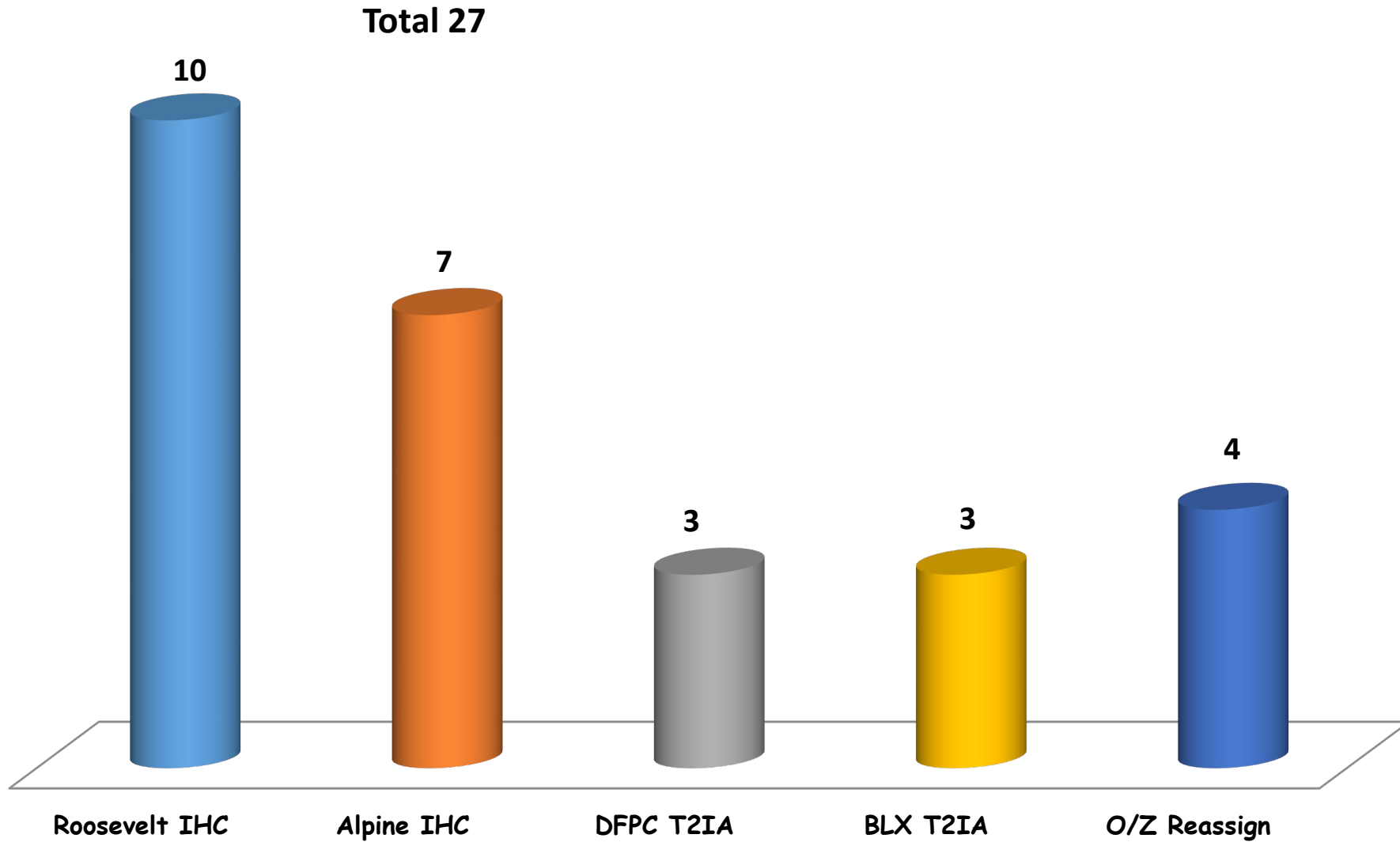


# Crew Requests in Zone by Agency

Total 11

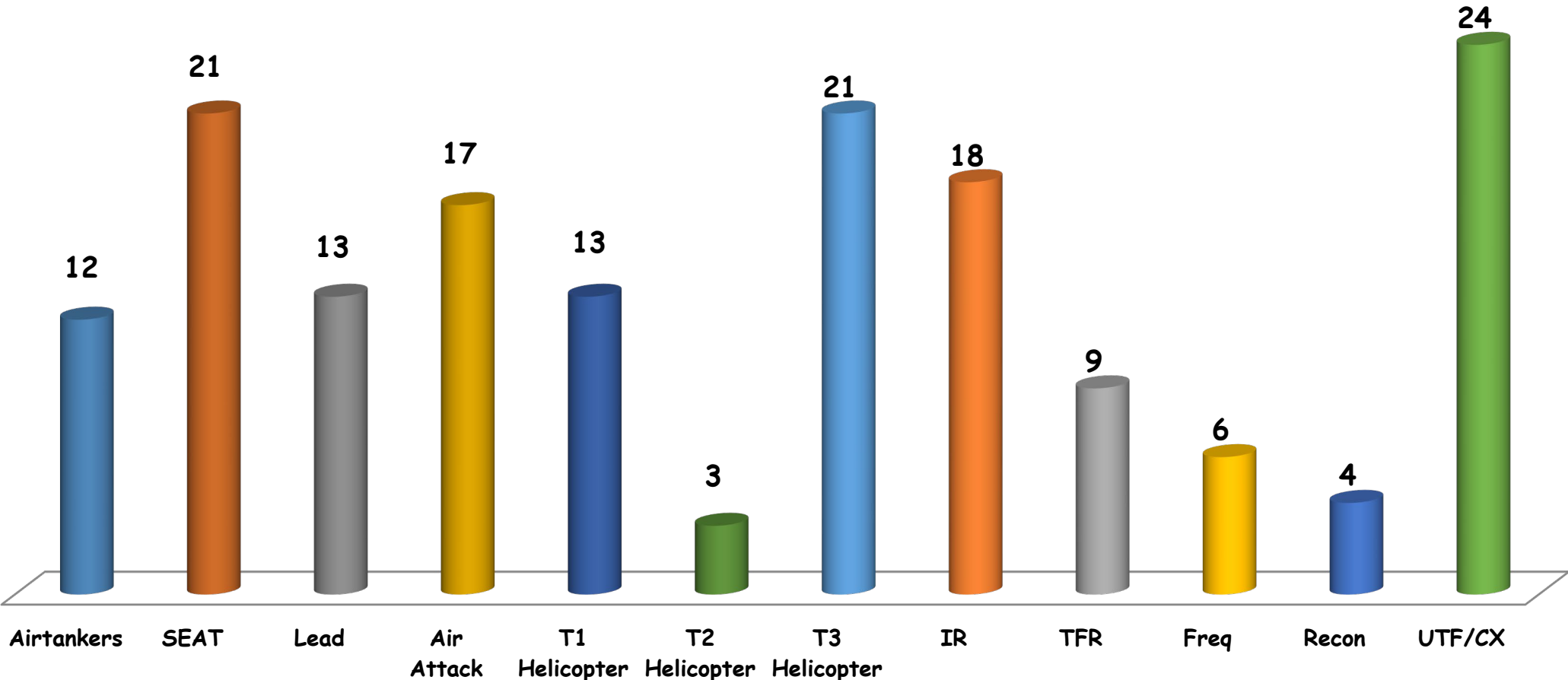


# Crew Requests Out of Zone by Agency

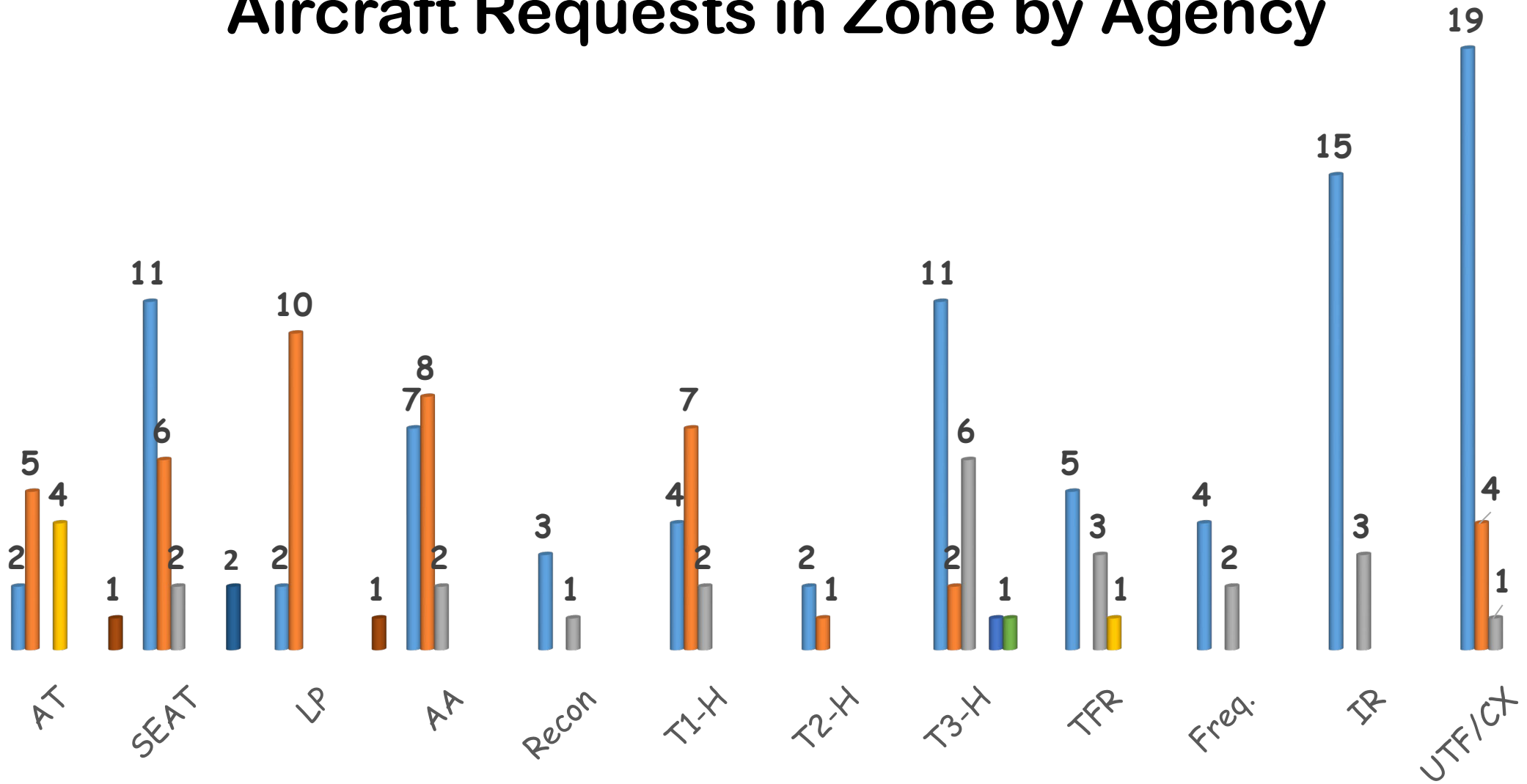


# Aircraft Requests in Zone by Type

Total 161



# Aircraft Requests in Zone by Agency



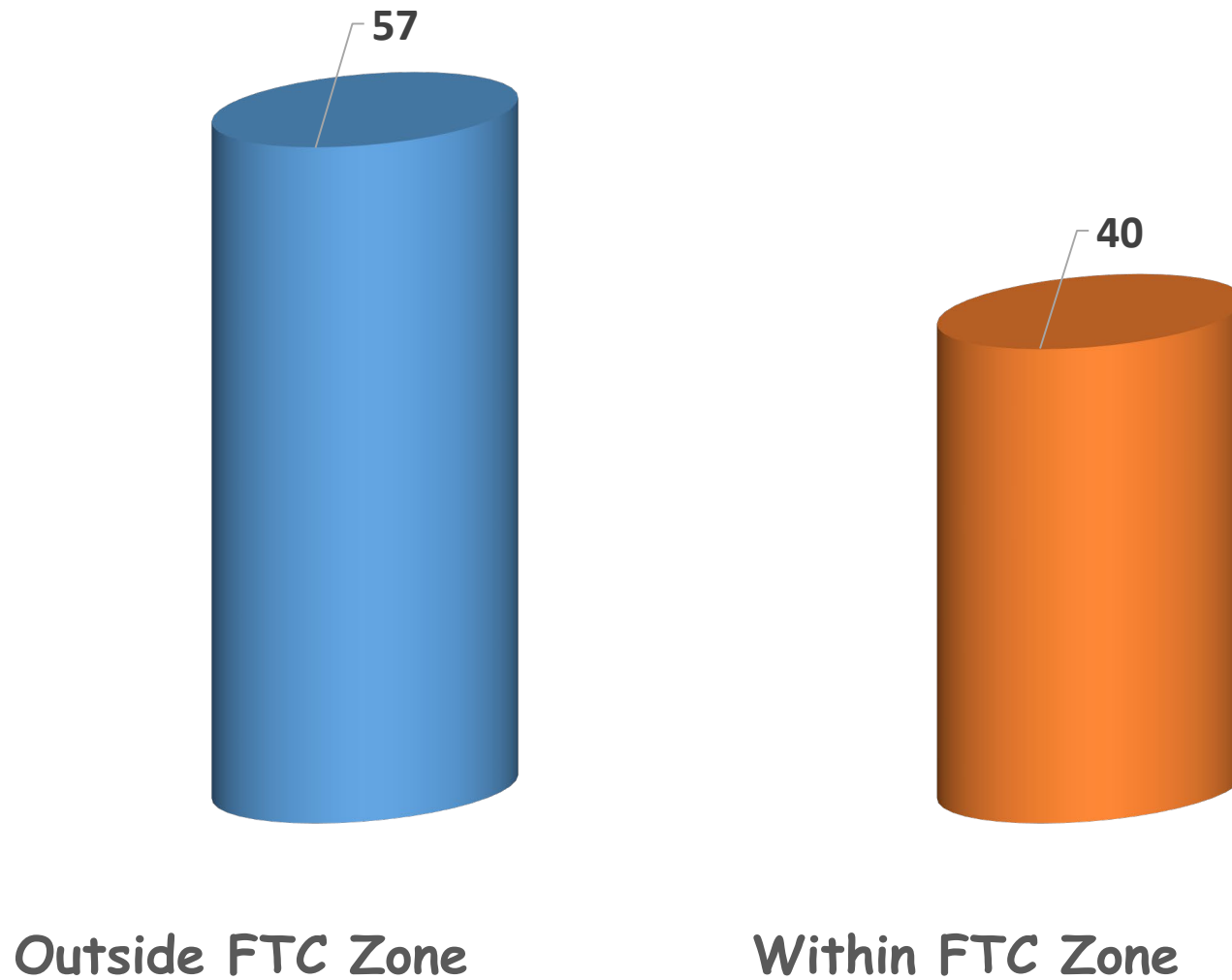
■ ARF   
 ■ RMCG   
 ■ RMP   
 ■ Larimer   
 ■ Boulder   
 ■ Clear Creek   
 ■ Logan   
 ■ Adams

ARF    ARAPAHO ROOSEVELT NF & PAWNEE NG   
 RMCG    ROCKY MOUNTAIN COORDINATING GROUP   
 RMP    ROCKY MOUNTAIN NP (NPS)



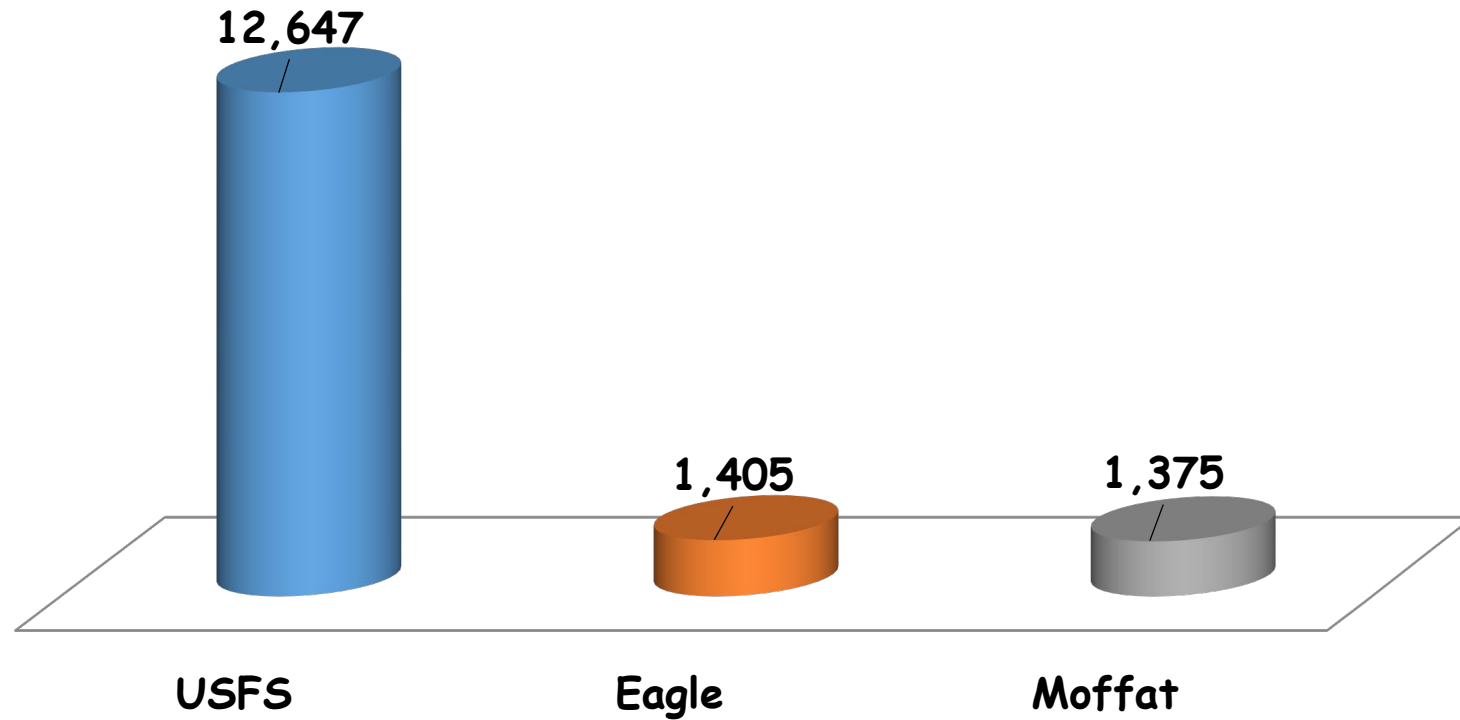
# Helicopter 9AC Use 2018

# Days Assigned in ROSS



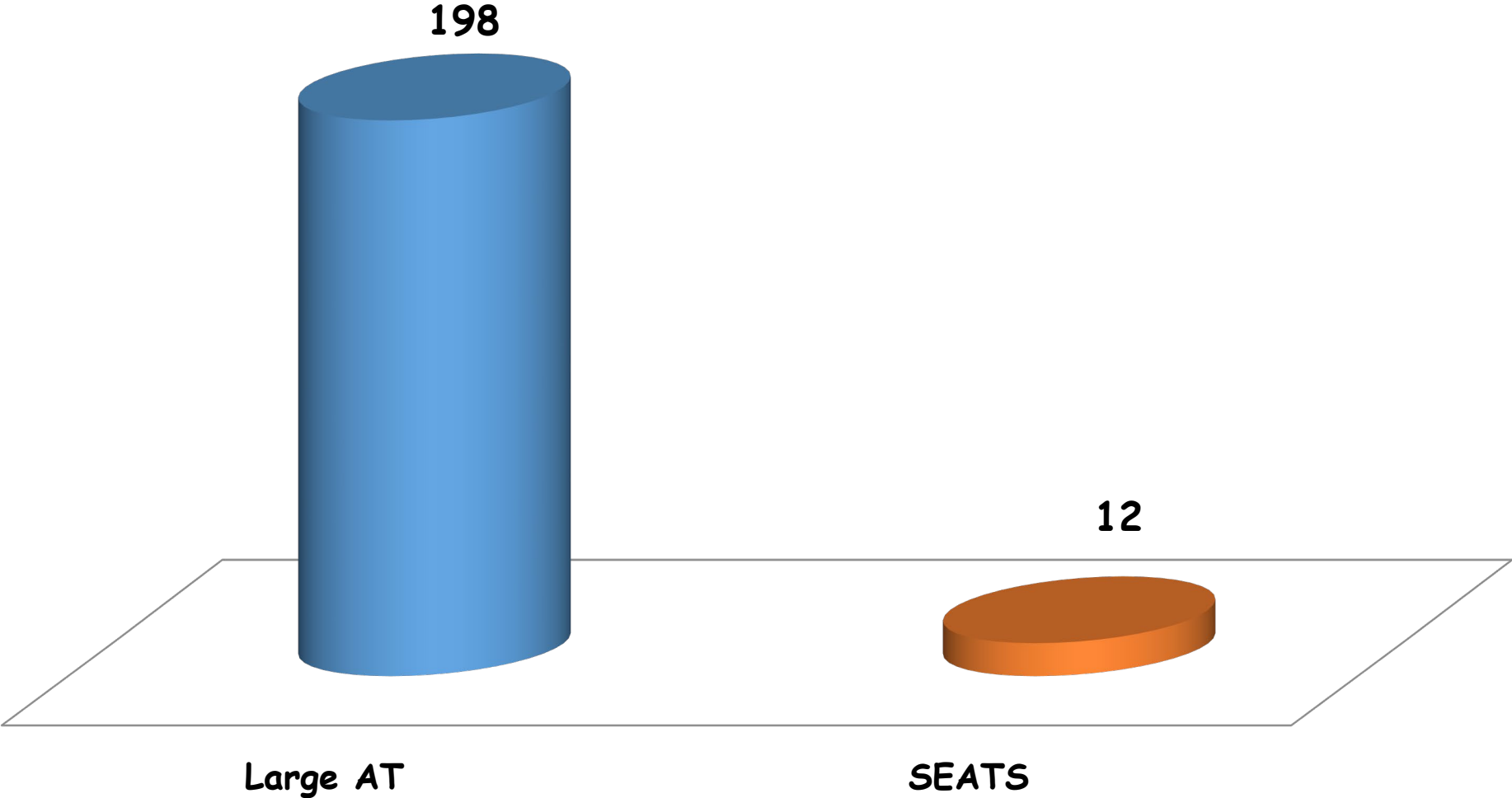
# 2018 FNL SEAT Base Totals

22 Sorties for 15,427 Gallons  
(retardant, water enhancer, water)



# 2018 Jeffco Airtanker Base Totals

210 sorties for 605,425 gallons of retardant





Sugarloaf Fire 6/28/2018 1,322 acres



Seaman Fire 9/11/2018 231 acres